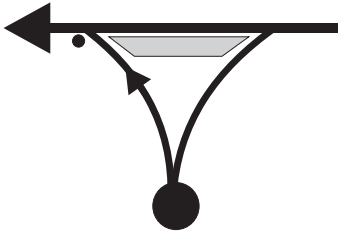




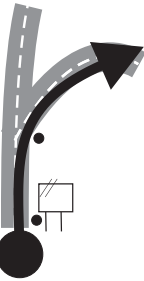

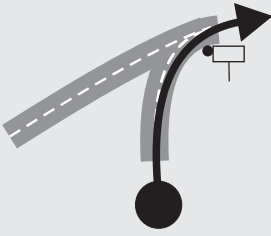



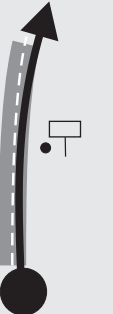

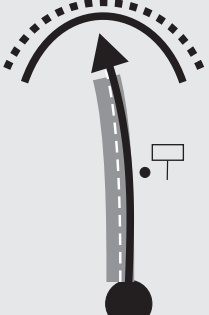

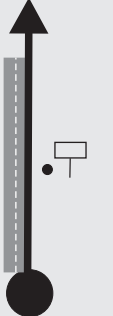

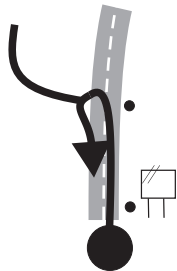

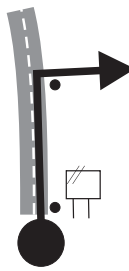

TRIPMETER CALIBRATION

DISTANCE 10.64Km

1

Η μέτρηση στις τουλίπες 5, 6, 7 & 8 έγινε με τους δεξιούς τροχούς στη λευκή συνεχόμενη γραμμή στο δεξιό του δρόμου

TOTAL Km	PARTIAL Km	DIRECTION	INFORMATIONS	Km TO RUN
0.00	0.00	<p>1</p> 	Exit of Hotel "Amalia"	10.64
0.11	0.11	<p>2</p> 		10.53
0.29	0.18	<p>3</p> 		10.35
1.07 ↑ ↓ 1.27	0.78 ↑ ↓ 0,20	<p>4</p> 		9.77 ↑ ↓ 9.37
1.64	0.37	<p>5</p> 		9.00

TOTAL Km	PARTIAL Km	DIRECTION	INFORMATIONS	Km TO RUN
2.64	1.00	6 		8.00
3.64	1.00	7 		7.00
4.64	1.00	8 		6.00
5.32 ↑ ↓ 5.49	0.68 ↑ ↓ 0.17	9 		5.32 ↑ ↓ 5.15
8.20 ↑ ↓ 8.48	2.71 ↑ ↓ 0,28	10 		2.44 ↑ ↓ 2.16

TOTAL Km	PARTIAL Km	DIRECTION	INFORMATIONS	Km TO RUN
8.72	0.24	11 	 	1.92
9.22	0.50	12 		1.42
9.90	0.68	13 		0.74
9.96	0.06			0.68
10.34	0.38	14 		0.30
10.52	0.18	15 	Entrance to hotel "Amalia" 	0.12
10.64	0.12			0.00